

000230 AUG 18 18

Prepared By and  
After Recording Return to:

Hunton & Williams LLP  
951 East Byrd Street  
Richmond, VA 23219  
Attn: Andrew J. Tapscott

Note to Clerk: This Notice of the United States District Court Order attached to this Notice as Exhibit A is to be recorded pursuant to Code of Virginia § 55-140 and is to be indexed in the names of the persons and entities listed on Exhibit B attached hereto as "grantors." Class Corridor, LLC is to be indexed as "grantee."

Tax Parcel Nos.: See Exhibit B  
attached hereto.

**NOTICE OF ORDER AND JUDGMENT  
AFFECTING INTEREST IN REAL ESTATE**

(County of Warren, Virginia)  
(Segment 8)

THIS NOTICE OF ORDER AND JUDGMENT AFFECTING INTEREST IN REAL ESTATE (this "Notice") dated as of September 5, 2001, is recorded pursuant to the FINAL ORDER AND JUDGMENT OF THE COURT ON CERTIFYING A CLASS AND APPROVING SETTLEMENT (hereinafter referred to as the "Order and Judgment") and attached hereto as Exhibit A, in Civil Action No. IP00-1232-CB/S, entered in the District Court for the Southern District of Indiana by the Honorable Sarah Evans Barker on September 5, 2001. The Order and Judgment, as affirmed on appeal by the United States Court of Appeals for the 7th Circuit as of November 26, 2002, required each of the persons or entities identified on Exhibit B attached hereto and made a part hereof, such parties are each to be indexed as "GRANTORS" (collectively, the "Class Members"), to transfer an interest in his, her, their or its real estate in the Settlement Corridors (as defined by the Order and Judgment) to CLASS CORRIDOR, LLC, a Delaware limited liability company, to be indexed as the "grantee," and whose address is c/o Sommer Barnard Ackerson Attorneys, P.C., 1666 K Street, N.W., Suite 1010, Washington, D.C. 20006-1217.

Authority

This Notice is made by and on behalf of each of the Class Members, acting through the duly appointed Claims Administrator, who is the duly authorized attorney in fact for the Class Members pursuant to paragraph 15 of the Order and Judgment. A list identifying the real estate located in the jurisdiction in which this Notice is to be recorded which is affected by the Order and Judgment is attached hereto as Exhibit B (the "Real Estate"). The Real Estate consists of land that is underlying or adjoining certain active railroad corridors utilized by Norfolk Southern Railway Company, certain of its subsidiaries, Pennsylvania Lines, LLC and certain other railroads. A map of such jurisdiction identifying the location of the Settlement Corridor is attached hereto as Exhibit C.

000231 AUG 18 2003

Purpose

This Notice, along with the Exhibits attached hereto, as directed by Judge Barker in paragraph 16 of the Order and Judgment, shall be recorded, filed and/or registered among the land records in each jurisdiction in which the Settlement Corridors are located in order to give constructive and record notice of the existence of the encumbrance on the real estate created by the Order and Judgment. The Order and Judgment directs the recorder's office of each jurisdiction to index the Order and Judgment against each Class Members' name or against such Class Members' interest in the Real Estate.

Nature of Interest in Real Estate

Pursuant to paragraph 7 of the Order and Judgment, the Class Members, through their class representative have granted two easements to Class Corridor, LLC. The width of each of the two easements created by the Order and Judgment shall each be one-half of the width of the Settlement Corridor's existing right of way (measured from the center line thereof). The easements are more particularly described in the Order and Judgment.

Use

Such easements are for the purpose of placing, laying, burying, constructing, installing, operating, repairing, maintaining, renewing, rebuilding, replacing and removing telecommunications facilities, all as more particularly set forth in, and subject to the terms and conditions of, the Order and Judgment.

Duration of Encumbrance

The easements shall be perpetual, provided that the T-Cubed Telecommunications System is installed in a Settlement Corridor within four (4) years after the Final Date. The Final Date is February 24, 2003. In the event that the installation of the T-Cubed Telecommunications System is not complete in any portion of a particular Settlement Corridor on or before February 23, 2007, both of the easements for the unused portion of that particular Settlement Corridor in which installation of the T-Cubed Telecommunications System has not been completed shall terminate as of such date.

Definitions and Conflicts

The terms and provisions of the Order and Judgment are hereby incorporated herein and make a part hereof, and any term or provision not defined herein shall have the meaning set forth in the Order and Judgment. In the event of a conflict between the terms of this Notice and the terms of the Order and Judgment, the terms of the Order and Judgment shall control.

000232 AUG 18 2005

WITNESS the following signature.

Jon Noland

Jon Noland, as the Claims Administrator and Attorney  
in Fact on behalf of the Class Members pursuant  
to paragraph 15 of the Order and Judgment.

STATE OF FLORIDA,

COUNTY OF DADE, to-wit:

The foregoing instrument was acknowledged in the jurisdiction aforesaid before me, a  
Notary Public for such jurisdiction, this 10 day of MARCH, 2005, by Jon  
Noland, as the Claims Administrator and attorney-in-fact on behalf of the Class Members  
pursuant to the attached Order and Judgment.

My commission expires: 1/26/06

[AFFIX NOTARIAL SEAL]

Cynthia Villalga  
Notary Public

**EXHIBIT A**

THE UNITED STATES DISTRICT COURT  
FOR THE SOUTHERN DISTRICT OF INDIANA  
INDIANAPOLIS DIVISION

Frederick A. Uhl,  
Timothy Elzinga,  
on behalf of themselves  
and all others similarly situated,

Plaintiffs,

V.

**Thoroughbred Technology and  
Telecommunications, Inc.,**

**Defendant.**

Civil Action No. IP00-1232-C B/S

**FINAL ORDER AND JUDGMENT OF THE COURT ON CERTIFYING A CLASS  
AND APPROVING SETTLEMENT**

This matter comes before the Court on Named Plaintiff Elzinga's and Class Counsel's Motion to Certify a Settlement Class and Approve the Settlement. The Court has jurisdiction over this controversy under 28 U.S.C. § 1332 as there is complete diversity of citizenship between the Class Representative and the defendant and the amount in controversy arising from the injunctive relief sought, exclusive of interests and costs, exceeds Seventy-five Thousand Dollars (\$75,000). On August 28, 2001 the Court resolved all pending motions related to the settlement subclass in this action. Consistent with that opinion:

**IT IS HEREBY ORDERED** that:

1. The following Settlement Sub-Class is certified under Fed. R. Civ. P. 23(c) for settlement purposes:

OBV 47 PG 787

118

000234 AUG 18 18

All persons or entities owning land that is under or adjacent to railroad corridors used by Norfolk Southern Railway Company, certain of its subsidiaries and Pennsylvania Lines LLC (the "Settlement Class Members") on the following ten point-to-point corridors (the "Settlement Corridors") on which T-Cubed plans to install telecommunications conduit and/or fiber optic cable:

1. Atlanta, GA - Jacksonville, FL 362 miles
2. Atlanta, GA - Chattanooga, TN 170 miles
3. Chattanooga, TN - Cincinnati, OH 190 miles
4. Chattanooga, TN - Memphis, TN 299 miles
5. Cincinnati, OH - Bellevue, OH 263 miles
6. Detroit, MI - Toledo, OH 57 miles
7. Atlanta, GA - Charlotte, NC 220 miles
8. Chicago, IL - Harrisburg, PA 719 miles
9. Harrisburg, PA - Alexandria, VA 169 miles
10. Cleveland, OH - Erie, PA 73 miles

Provided, however, that the Settlement Class does not include those persons who have filed timely requests to be excluded from the Settlement Class, railroads, T-Cubed, its parent, affiliates or any of its officers, any State or Government or Municipality, the United States Government or Governments that have treaties with the United States. The Settlement Corridors are fully described in Exhibit A to the First Amended and Restated Settlement Agreement and in route maps provided to the Claims Administrator that were the basis for the compilation of the list of class members and the mailing of notice.

000235 AUG 18 2001

2. The First Amended and Restated Settlement Agreement, preliminarily approved by the Court on April 24, 2001 is found by the Court to be fair, adequate and reasonable and in the best interest of the Settlement Class Members and non-collusive and is hereby approved under Rule 23(e).
3. The issuance of membership interests in Class Corridor, LLC as part of the Settlement Agreement satisfies the requirements of Section 3(a)(10) of the Securities Act of 1933. 15 U.S.C. § 77c(a)(10).
4. When T-Cubed's telecommunication system is installed on a Settlement Corridor, the side of the Settlement Corridor on which the system is installed will be the Cable Side. Settlement Class Members who own property adjacent to or underlying the Cable Side of a Settlement Corridor, will be designated "Cable Side" Class Members. Settlement Class Members who own property underlying or adjacent to the opposite side of the Settlement Corridor will be designated "Non-Cable Side" Class Members. A Settlement Class Member may be both a Cable Side and a Non-Cable Side Class Member if T-Cubed's Telecommunications System changes sides of a Settlement Corridor within the portion of the Settlement Corridor on which the Settlement Class Member owns property underlying or adjacent to the Settlement Corridor.
5. The Complaint is dismissed with prejudice as to the Settlement Class Members as to the claims settled in the Settlement Agreement except that all Settlement Class Members retain their rights to assert claims arising from their property outside the Settlement Corridors and Settlement Class Members designated as Non-Cable

000236 AUG 18 2025

Side Class Members shall retain their right to assert claims against T-Cubed only if T-Cubed seeks to develop the Non-Cable Side of a Settlement Corridor in the future unless pursuant to a separate agreement with Class Corridor, LLC.

6. T-Cubed has no right to utilize the Settlement Class Members' interest in Real Estate adjoining or underlying the Settlement Corridors for the purposes contemplated herein except as provided in the Settlement Agreement and in this Order.
7. The Court confirms and declares that, effective immediately upon issuance of this Order and Judgment, each Settlement Class Member, by not opting out of the Settlement creates, contributes, grants and conveys to Class Corridor, LLC and its successors and assigns two (2) parallel, contiguous, recordable, permanent and perpetual (except as provided below) easements, privileges and rights of way over, across and under each Settlement Class Member's interest in the Real Estate underlying each existing railroad right-of-way that defines the Settlement Corridor for the purposes of placing, laying, burying, constructing, installing, operating, repairing, maintaining, renewing, rebuilding, replacing and removing telecommunications facilities. The terms and conditions of the Settlement Corridor Easements are contained in the Settlement Agreement and are restated in this Order for purposes of providing record notice of such easements in the land records of each jurisdiction in which the Settlement Corridors are located. Capitalized terms not otherwise defined in this Order shall have the same meaning

000237 AUG 18 2018

as those terms are given in the Settlement Agreement. The width of the two easements created by the Settlement Agreement and evidenced in the land records by the recordation of this Order shall each be one-half of the width of the Settlement Corridor's existing right-of-way (measured from the center line thereof). This grant will not affect a transfer of past or future claims Settlement Class members have or might have in the future, individually or in other class actions arising from telecommunications uses of their land, except as to the Released Parties with respect to the T-Cubed Telecommunications System and as to Class Corridor, LLC with respect to the rights transferred hereby. The easement located on the half of such Real Estate underlying the applicable Settlement Corridor which is on the side of the Settlement Corridor on which the T-Cubed telecommunications facilities have been or will be installed (such side being referred to herein as the "Cable Side") is herein referred to as the "Cable Side Settlement Corridor Easement" and the easement located on the half of the real estate underlying the applicable Settlement Corridor which is on the side of the Settlement Corridor opposite from the side on which the T-Cubed telecommunications facilities have been or will be installed (such side being referred to herein as the "Non-Cable Side") is herein referred to as the "Non-Cable Side Settlement Corridor Easement." The Cable Side Settlement Corridor Easement and Non-Cable Side Settlement Corridor Easement are sometimes hereinafter collectively referred to as the "Settlement Corridor Easements." Nothing in this grant shall limit or otherwise affect any rights a Settlement Class

000238 AUG 18 2025

Member might have in other rights in the land subject to the Settlement Corridor Easements, including, but not limited to, mining rights, subsidence rights or the right to cross over or under the telecommunications facilities. The Settlement Corridor Easements are subject and subordinate to existing uses and facilities occupying the land.

8. The Settlement Corridor Easements shall burden the portions of the Settlement Class Member's interest in the Real Estate underlying the Cable Side and Non-Cable Side of each Settlement Corridor, benefit the remainder of property rights of parties excluded from the Settlement Class (whether now existing or hereinafter acquired) in the Settlement Corridors, and shall run with title to the land. The Settlement Corridor Easements shall be perpetual provided the T-Cubed Telecommunications System is installed in a Settlement Corridor within four (4) years after the Final Date. The Final Date is the date on which the time for appeals of this Order has expired with no timely appeals filed or the date all appeals from this Order are exhausted. In the event that the installation of the T-Cubed Telecommunications System is not complete in any portion of a particular Settlement Corridor, or in either side thereof, within four (4) years after the Final Date, both of the Settlement Corridor Easements for the remainder of that particular Settlement Corridor in which installation of the T-Cubed Telecommunications System has not been completed shall terminate as of such date.

- WARREN COUNTY, VIRGINIA  
LAND RECORDS  
000239 AUG 18 2018
9. Notwithstanding that a railroad's use of the Settlement Corridor may have been or may in the future be abandoned or terminated, the Settlement Corridor Easements may not be terminated, canceled, relinquished or released without the prior written approval of T-Cubed, or its successors and assigns, which approval may be withheld in its sole, absolute and unreviewable discretion, and which termination, cancellation, relinquishment or release must be recorded in the land records for the jurisdiction in which the Settlement Corridor is located.
10. T-Cubed shall have the absolute right, without limitation and without the need to obtain the consent of any Settlement Class Member or Class Corridor, LLC to: (i) assign, pledge or transfer to any party all or any part of the Cable Side Settlement Corridor Easement so long as T-Cubed remains obligated to perform, or such assignee, pledgee or transferee agrees to assume and be bound by, T-Cubed's obligations under the Settlement Agreement with respect to the Settlement Class Compensation associated with such assigned, pledged, or transferred Cable Side Settlement Corridor Easement, or (ii) grant leases, subleases, sub-easements, licenses, sub-licenses or other rights to third parties in connection with Dispositions of Conduits or Optical Fibers installed as part of the T-Cubed telecommunications facilities. Class Corridor, LLC shall transfer the Cable Side Settlement Corridor Easements to T-Cubed under documents consistent with the requirements of the Settlement Agreement, Section IV.H.

- WARREN COUNTY, VIRGINIA  
LAND RECORDS  
000240 AUG 18 2018
11. T-Cubed has the right and may determine in its sole discretion and sole business judgment which side of the Settlement Corridor it will choose and designate as the Cable Side at each point of the Settlement Corridor. In order to make that determination, T-Cubed and its employees, agents, contractors, successors and assigns are granted the full and irrevocable license and right to enter onto and occupy the Real Estate of the Settlement Class Members (if any) underlying the Settlement Corridors for purposes of inspecting, surveying, planning, engineering or doing any other thing necessary or otherwise permitted by the terms of the Settlement Agreement Corridor Easements to select the Cable Side and, to the extent the Cable Side Settlement Corridor Easements have not yet been assigned by Class Corridor, LLC to T-Cubed, to install the Telecommunications System. The procedure for identifying and designating the Cable Side of the Settlement Corridor on engineering drawings upon completing the installation of the telecommunication facilities in such Settlement Corridor is more fully set forth in the Settlement Agreement. To assist in the orderly and prompt assignment of the Cable Side Settlement Corridor Easements to T-Cubed, Class Corridor, LLC has designated in the Settlement Agreement (and the Court hereby confirms) the Claims Administrator or his designee as an authorized signatory to execute the assignments and attach to such assignments any necessary drawings and lists of Grantors and parcels of real estate on the Cable Side to identify in the land records the Cable Side Settlement Corridor Easement's location on the Settlement Corridor and its assignment to T-Cubed.

12. T-Cubed shall have the right to inspect, rebuild, remove, improve, relocate and replace the telecommunications facilities within the Cable Side Settlement Corridor Easement, and to make such changes, alterations, substitutions, additions to or extensions of the Telecommunications System as T-Cubed, or its successors and assigns, may from time to time deem advisable. For purposes of exercising the foregoing rights, the Cable Side Settlement Corridor Easement shall include the right of ingress and egress to and from the Telecommunications System at all times. T-Cubed shall have rights of ingress and egress prior to and after the transfer of Cable Side Settlement Corridor Easements only over the portion of Settlement Class Members' land underlying the Settlement Corridors.
  
13. Class Corridor, LLC and all Settlement Class Members on the Cable Side, by participating in this Settlement, covenant that they have the right to grant and convey the Cable Side Settlement Corridor Easement with respect to their applicable interests in the Real Estate (if any), that T-Cubed shall have quiet and peaceable possession, use and enjoyment of such portion of the Cable Side Settlement Corridor Easement, and agree that they shall execute such further assurances thereof as may be necessary, required or appropriate for the purpose of evidencing or better evidencing the existence and terms of the Cable Side Settlement Corridor Easement among the land records of each jurisdiction in which the Settlement Corridors are located, including without limitation,

000242 AUG 18 2018

executing, acknowledging and delivering individual easement agreements, affidavits, certificates, powers of attorney, documents and instruments.

14. Upon assignment to T-Cubed, the width of the Cable Side Settlement Corridor Easement shall be automatically narrowed to twenty (20) feet in width, measured ten feet on each side of the center line where the conduits are located therein (provided, however, that the width of the Cable Side Settlement Corridor Easement shall be further narrowed as necessary to remain within the one-half of the width of the Settlement Class Members' interest in the Real Estate underlying the Settlement Corridor on the Cable Side if the width of such 20-foot easement would otherwise lie outside of such Settlement Corridor or encroach onto the Non-Cable Side of such Real Estate underlying the Settlement Corridor), together with easements ten (10) feet in width within the one-half of the width of the Settlement Class Members' interest in the Real Estate on the Cable Side for any lateral connection or distribution lines leading from the Conduit System, which lateral connections and lines T-Cubed may install in the Cable Side of the Settlement Corridor from time to time in any location and of any length along the Telecommunications System, and together with the continued right of ingress and egress over the original width of the Cable Side Settlement Corridor Easement for the purposes set forth in the Settlement Agreement and this Order. In the event T-Cubed elects from time to time to relocate any portions of the telecommunications facilities to any other portion of the original width of the Cable Side Settlement

000243 AUG 18 2023

Corridor Easement, the 20-foot width of the Cable Side Settlement Corridor Easement shall automatically relocate to the new location of such relocated telecommunications facilities (along with any necessary easements within the one-half of the width of Settlement Class Members' interest in the Real Estate on the Cable Side for lateral connections and distributions lines relocated in connection therewith); provided, however, that such relocated 20-foot easement shall be further narrowed as necessary to remain within the one-half of the width of such Real Estate underlying the Settlement Corridor on the Cable Side if the width of such 20-foot easement would otherwise lie outside of such Settlement Corridor or encroach onto the Non-Cable Side of such Real Estate underlying the Settlement Corridor.

15. The Claims Administrator appointed by this Court in this action is hereby confirmed, declared adjudged and appointed as the agent and attorney in fact for and on behalf of the Settlement Class Members for the purpose of effectuating the terms of the Settlement Agreement, including executing such documents and instruments as may be required. The Claims Administrator is fully authorized and empowered to effectuate the Settlement Agreement and encumber the interest of the Settlement Class Members in the Real Estate with the terms of the Settlement Corridor Easements.
16. The Court hereby directs that this Order and Judgment shall be recorded, filed and/or registered among the land records in each jurisdiction in which the

Settlement Corridors are located in order to give constructive and record notice of the existence and terms of the Settlement Corridor Easements. The recorder's offices of such jurisdictions are directed to index this Order against each Settlement Class Members' name or against such Settlement Class Members' interest in the Real Estate (the names and other necessary information of such Settlement Class Members within each applicable jurisdiction shall be attached as an exhibit to this Order by the Claims Administrator in order to allow the recorder's offices to index this Order against such Settlement Class Members), so as to give constructive and record notice to all subsequent parties acquiring an interest in such Settlement Class Members' interest in the Real Estate of the existence and terms of the Settlement Corridor Easements. If for any reason (whether for noncompliance with technical recording requirements, failure to properly domesticate or otherwise) this Order cannot be recorded or filed in the land records as provided above, then the Claims Administrator shall take such action as is necessary or required in order to have the existence and terms of the Settlement Corridor Easements recorded, registered or filed in such land records, including without limitation, executing, acknowledging and delivering (or having the individual Settlement Class Members, if required by applicable laws, rules and regulations, execute, acknowledge and deliver) in recordable form individual easement agreements or notices or memoranda thereof on behalf of the Settlement Class Members located in the jurisdiction in which this Order could not be recorded, containing the language of this Order (and if necessary for the proper

000245 AUG 18 2018

recording and binding effect, seeking additional orders from the Court confirming that the Claims Administrator is the authorized agent and attorney in fact for such Settlement Class Members and duly authorized to execute such easement agreements).

17. T-Cubed, its parent, subsidiaries (including, without limitation, T-Cubed of North America, Inc., a Delaware corporation, T-Cubed of South Carolina, Inc., a South Carolina corporation, and T-Cubed of Virginia, Inc., a Virginia public service corporation), and its and their affiliates, directors, officers, lessees, sublessees, licensees, sublicensees, agents, attorneys, assigns and all past, present and future transferees or co-holders of rights or interests from or with T-Cubed or its subsidiaries in Conduits or Optical Fibers installed in the Telecommunications System; and (2) Pennsylvania Lines LLC, and its directors, officers, lessees, sublessees, licensees, sublicensees, agents, attorneys, and assigns, are "Released Parties" and are fully and finally released from any and all claims, suits or proceedings, including assigned claims, suits or proceedings, whether known or unknown, asserted or unasserted, regardless of the legal or equitable theory, that are or may be asserted now or in the future by any or all Settlement Class Members against them arising out of or relating to (i) slander of title claims related to T-Cubed's (or its assignees', licensees', lessees', sublessees', pledgees' or transferees') asserted right to install a Telecommunications System on one side (of its choosing) of the Settlement Corridors, and (ii) T-Cubed's (or its assignees',

licensees', lessees', sublessees', pledgees' or transferees') installation, operation, maintenance, renewal, marketing and transfer of the Telecommunications System on the Cable Side of the Settlement Corridors, or any other claims addressed or arising out of the subject matter of the Complaint as to the Cable Side of the Settlement Corridors, including, without limitation, claims for trespass, slander of title, unjust enrichment, criminal mischief/criminal trespass, and inverse condemnation.

18. The Settlement Class reserves all rights that they or any of them may have against the Released Parties with respect to all other conduct in regard to, or transfers of rights in or on, Settlement Class Members' interest in the Real Estate. This release applies solely to the T-Cubed Telecommunication System which is the fiber optic Telecommunications System which has been installed by T-Cubed (or its subsidiaries, assignees, licensees, lessees, sublessees, pledgees or transferees) or is anticipated by the Settlement Agreement to be installed by T-Cubed (or its subsidiaries, assignees, licensees, lessees, sublessees, pledgees or transferees), including the Conduit System, any Cables and Optical Fibers installed in Conduits therein, any equipment shelters and regeneration sites serving such system (together with utility lines providing electric power to such shelters and sites), and any associated equipment installed in or attached to the Conduit System. Specifically, but without limitation, this release does not apply to rights the Settlement Class Members, individually or in other class actions, may have

arising out of their property outside the Settlement Corridors, actions of a Released Party on the non-cable side or any action in connection with telecommunication facilities other than the T-Cubed Telecommunications System or Class Corridors, LLC's use or disposition of rights transferred to it hereby.

19. Provided the Cable Side Settlement Corridor Easement is in effect and has been assigned to T-Cubed, T-Cubed will grant Class Corridor, LLC access and occupancy rights pursuant to the instruments described in the Settlement Agreement, Section IV.F.4., without cost or penalty over any portion of the Cable Side of a Settlement Corridor owned by an entity or person excluded from the Settlement Class as to which portion T-Cubed has or obtains access, for the purpose of maintaining the dark Optical Fibers which Class Corridor, LLC may receive as the In-Kind Payment, and the Conduit which Class Corridor, LLC may purchase, from T-Cubed.
20. The Court expressly finds under Fed. R. Civ. P. 54(b) that there is no just reason for delay and therefore expressly directs the entry of this Final Order and Judgment as to the Settlement Class, their claims against the Released Parties as identified herein, and the Settlement hereby approved.
21. Without deferring or delaying the finality of this Order and Judgment, this Court reserves continuing and exclusive jurisdiction over the Parties with respect to the matters encompassed by this Agreement, to administer, supervise, construe, and

enforce this Agreement in accordance with its terms for the mutual benefit of the Parties.

ALL OF WHICH IS ORDERED this 5<sup>th</sup> September day of ~~August~~, 2001.

Sarah Evans Barker  
The Honorable Sarah Evans Barker  
JUDGE, United States District Court

WARREN COUNTY, VIRGINIA  
LAND RECORDS

000248 AUG 18 2001

000249 AUG 18 83

**COPIES TO:**

Nels Ackerson  
Kathleen C. Kauffman  
**THE ACKERSON GROUP, CHARTERED**  
1666 K Street, N.W., Suite 1010  
Washington, DC 20006-1217

Henry J. Price  
**PRICE POTTER JACKSON  
& MELLOWITZ, P.C.**  
The Hammond Block Building  
301 Massachusetts Avenue  
Indianapolis, IN 46204

Jack E. McClard  
**HUNTON & WILLIAMS**  
Riverfront Plaza, East Tower  
951 East Byrd Street  
Richmond, VA 23219

G. Ronald Heath  
**HOOVER HULL BAKER & HEATH**  
Bank One Tower  
111 Monument Circle, Suite 4500  
Indianapolis, IN 46204-2981

Donald K. Vowell  
**VOWELL & ASSOCIATES**  
6312 Kingston Pike  
Suite 111  
Knoxville, TN 37919

Irwin B. Levin  
Scott D. Gilchrist  
**COHEN & MALAD, P.C.**  
136 N. Delaware Street, #300  
P.O. Box 627  
Indianapolis, IN 46206-062

A:\Final Order and Judgment Certifying Settlement Class 8.30.01.wpd

UNITED STATES DISTRICT COURT  
~~Southern~~ District of Indiana  
I, the undersigned Clerk of the  
Court, do hereby certify that  
this is a true, correct and full copy  
of the original Final Order & Judgment  
on file in my custody.  
Cause No. 1:00-cv-1232  
Dated Sept 5, 2001  
Laura A. Briggs, Clerk  
By James W. Wynn, Deputy Clerk  
7 # of pages (text)  
8 # of pages (exhibits)

Frederick A. Uhl and Timothy Elzinga, v. Thoroughbred Technology and Telecommunications, Inc.  
Civil Action No. IP00-1232-C B/S  
Segment 8 - Warren County, Virginia  
As of January 21, 2005

000250 AUG 18 25

## Exhibit B

Primary Sort: Grantor / Class Member Name(s)

Count	Grantor / Class Member Name(s)	Property Address	Property City	Property State	Tax Parcel ID Number	Total Front Footage	Mailing Address	City	State	Zip
1	Alexander, Beverly Ann			OH	19A1	30	P.O. Box 1044	Front Royal	VA	22630-1044
2	Alexander, et al, Kathleen Dora			OH	2-11	50	1519 Happy Creek Rd	Front Royal	VA	22630
3	Alexander, Jr., Edward	1519 Happy Creek Rd	Front Royal	OH	2-10	50	1519 Happy Creek Rd	Front Royal	VA	22630
4	Alexander, Martha M.			OH	21	750	506 Washington Ave	Front Royal	VA	22630
5	Alise Butler Johnson (Life Estate)	1711 Happy Creek Rd		OH	33	170	1700 Happy Creek Rd	Front Royal	VA	22630
6	Armentrout, Lynn C.	30 Bradford Dr	Front Royal	OH	14-J-20	165	30 Bradford Dr	Front Royal	VA	22630
7	Ashby, et al, Joseph L.	Newton Dr		OH	45	240	6499 Carters Run Rd	Marshall	VA	20115
8	Atwood, Donald L.	2215 Happy Creek Rd	Front Royal	OH	94	3,600	2215 Happy Creek Rd	Front Royal	VA	22630
9	B K Haynes Corporation			OH	86	780	501 S Royal Ave	Front Royal	VA	22630
10	Baltimore, Charles H.	2210 Happy Creek Rd	Front Royal	OH	88	375	2210 Happy Creek Rd	Front Royal	VA	22630
11	Baraniak, Bruce A.	1559 Hillandale Rd	Front Royal	OH	1-6-66	10	1559 Hillandale Rd	Front Royal	VA	22630
12	Barley, Sr., Dana L.	729 Manassas Ave	Front Royal	OH	8 C 8	130	729 Manassas Ave	Front Royal	VA	22630
13	Beatty, William I.			OH	2-15	160	P.O. Box 457	Front Royal	VA	22630
14	Beatty, William I.	1247 Happy Creek Rd		OH	2-14	280	P.O. Box 457	Front Royal	VA	22630
15	Beck, David Donald	704 E 7th St		OH	8 D 5	75	704 East 7th St	Front Royal	VA	22630
16	Beck, David Donald			OH	8 D 6	100	704 East 7th St	Front Royal	VA	22630
17	Bisson, Barbara G.	625 Randolph Ave	Front Royal	OH	18-H-12A	200	625 Randolph Ave	Front Royal	VA	22630
18	Bowie, Gayle Johns	57 Johns Ln	Front Royal	OH	10C	60	57 Johns Ln	Front Royal	VA	22630
19	Brooks, et al, Raymond L.	5700 John Marshall Hwy	Linden	OH	13B	135	5700 John Marshall Hwy	Linden	VA	22642
20	Brooks, Raymond L.			OH	14F	510	5700 John Marshall Hwy	Linden	VA	22642
21	Butler, Beverly Denise			OH	80C	180	84 John E Dr	Front Royal	VA	22630
22	Calhoun, Billy R.			OH	1-5	230	P.O. Box 438	Front Royal	VA	22630-0438
23	Cameron, Sherry T.	1996 Happy Creek Rd		OH	76	70	P.O. Box 1747	Front Royal	VA	22630
24	Capital Skiing Corp			OH	15	215	P.O. Box 3523	Spokane	WA	99220-3523
25	Caudill, Michael Lynn	292 Station Ln		VA	16	175	P.O. Box 177	Linden	Va	22642
26	Caudill, Michael Lynn			VA	30	720	P.O. Box 177	Linden	Va	22642
27	Caudle, Jr., Early A.	283 Grove Farm Rd	Front Royal	VA	14	815	283 Grove Farm Rd	Front Royal	VA	22630
28	Champney, Jr., Walter I.	910 Happy Creek Rd	Front Royal	OH	8-K-12	95	910 Happy Creek Rd	Front Royal	VA	22630
29	Champney, Jr., Walter I.			OH	8-K-13	95	910 Happy Creek Rd	Front Royal	VA	22630
30	Chan, Bing Kam	22 Bradford Dr		OH	14-J-18	80	52 Englewood Dr	Palmyra	VA	22963
31	Clatterbuck, et al, Calvin C.	4115 John Marshall Hwy	Front Royal	OH	1, 3	900	4115 John Marshall Hwy	Front Royal	VA	22630
32	Clatterbuck, Warren L.	1889 Edgemont		VA	57	50	1888 Edgemont Ave	Front Royal	VA	22630
33	Clem, Beverly S.	114 Station Ln		OH	12	165	497 Blue Bird Way	Front Royal	VA	22630
34	Copli Corp			VA	59A	150	101 S Commerce Ave	Front Royal	VA	22630
35	Connors, Glen A.	1612 Edgemont Ave		VA	38	50	12 Marshall St	Front Royal	VA	22630
36	Cornerstone Baptist Church			VA	64E	85	P.O. Box 1146	Front Royal	VA	22630
37	Craig, Gregory Keith	283 Newton Dr		OH	46	210	252 Valley Memory Lane	Front Royal	VA	22630

Frederick A. Uhl and Timothy Elzinga, v. Thoroughbred Technology and Telecommunications, Inc.  
Civil Action No. IP00-1232-C B/S  
Segment 8 - Warren County, Virginia  
As of January 21, 2005

000251 AUG 18 2005

## Exhibit B

Primary Sort: Grantor / Class Member Name(s)

Count	Grantor / Class Member Name(s)	Property Address	Property City	Property State	Tax Parcel ID Number	Total Front Footage	Mailing Address	City	State	Zip
38	Crane, Robert J.	511 Cedar Crest Ln	Front Royal	VA	15	180	511 Cedar Crest Ln	Front Royal	VA	22630
39	Criseman, Ruth Marshall	1825 Fiery Run Rd		VA	8	240	122 Rockmor Lane	Yorktown	VA	23693
40	Curl, Jr., James W.	Bradford Dr		OH	14-J-17	75	14 Bradford Dr	Front Royal	VA	22630
41	Curl, Jr., James W.	14 Bradford Dr	Front Royal	OH	14-J-16	150	14 Bradford Dr	Front Royal	VA	22630
42	Davis, Woodrow O	116 Station Ln	Linden	OH	14	935	116 Station Ln	Linden	VA	22642
43	Dodson, Daniel D.	1886 Happy Creek Rd	Front Royal	OH	74C	75	1886 Happy Creek Rd	Front Royal	VA	22630
44	Dupont E I De Nemours & Co	7961 Winchester Rd		VA	68	2,250	P.O. Box 1039	Wilmington	DE	19899-1039
45	Eastham, III, Edwin M.			VA	22A	2,580	323 Druid Hill Dr	Front Royal	VA	22630
46	Eastham, III, Edwin M.			VA	20B	1,140	323 Druid Hill Dr	Front Royal	VA	22630
47	Famely Farm Limited Partnership			OH	36-A-4	100	466 Montana Hall LN	White Post	VA	22663
48	Famely Farm Limited Partnership			OH	36-A-4	1,100	466 Montana Hall LN	White Post	VA	22663
49	Farrar, David Hollenan	5239 John Marshall Hwy		OH	11A	640	P.O. Box 698	Warrenton	VA	20188-0698
50	Fauver, Francis K	514 Windy Ridge Rd	Front Royal	VA	27	660	514 Windy Ridge Rd	Front Royal	VA	22630-9655
51	Fishnet Ministries Inc	706 Rockland Rd		VA	60	4,000	P.O. Box 1919	Front Royal	VA	22630-1919
52	Fletcher, Jr., Oscar T.	173 Gap Rd		OH	15A	140	P.O. Box 164	Linden	VA	22642
53	Ford, Michael A.			VA	32	110	222 E 6th St	Front Royal	VA	22630
54	Frazier, Jr., Rumsey L.	276 Grove Farm Rd	Front Royal	VA	16	150	276 Grove Farm Rd	Front Royal	VA	22630
55	Fries, et al, Gloria D.	Happy Creek Rd		OH	2-5	540	421 S Shenandoah Ave	Front Royal	VA	22630
56	Fritts, Joyce E.	710 Washington Ave	Front Royal	OH	8 C 9	150	710 Washington Ave	Front Royal	VA	22630
57	Front Royal Country Club	902 Country Club Dr		VA	57	2,300	Box 1260	Front Royal	VA	22630
58	Front Royal Country Club	902 Country Club Dr		VA	57	3,975	Box 1260	Front Royal	VA	22630
59	Front Royal Warren Co Ind Park Corp			OH	1-22	90	P.O. Box 1359	Cleveland	TN	37311
60	Front Royal Warren Co Ind Park Corp			OH	1-20	220	P.O. Box 1359	Cleveland	TN	37311
61	Front Royal Warren Co Ind Park Corp			OH	1-19	315	P.O. Box 1359	Cleveland	TN	37364-1359
62	Front Royal Warren Co Ind Park Corp			OH	1-18	400	P.O. Box 1359	Cleveland	TN	37311
63	Front Royal Warren Co Ind Park Corp			OH	1-17	605	P.O. Box 1359	Cleveland	TN	37311
64	Front Royal Warren Co Ind Park Corp			OH	1-16	655	P.O. Box 208	Annandale	VA	22003
65	Front Royal Warren Co Ind Park Corp			OH	1-15	400	P.O. Box 208	Annandale	VA	22003
66	Funk, et al, Mary L.	1425 Happy Creek Rd	Front Royal	OH	1-A-2	100	1425 Happy Creek Rd	Front Royal	VA	22630
67	Geessing, Louise Marion Redmon	Rt 55		OH	8	120	2011 N Taylor St	Arlington	VA	22207
68	Gill, Clarence V.	Newton Dr		OH	51	335	6459 McKees Rd	Warrenton	VA	20187-7157
69	Glass, Charles E.			OH	10A	330	P.O. Box 381	Front Royal	VA	22630
70	Goisso, Christopher A.	907 Happy Creek Rd	Front Royal	OH	2-6	125	907 Happy Creek Rd	Front Royal	VA	22630
71	Good, Connie S.	284 Grove Farm Rd	Front Royal	VA	15	710	284 Grove Farm Rd	Front Royal	VA	22630
72	Graves, Robert J.	1878 Edgemont Ave	Front Royal	VA	55	100	1878 Edgemont Ave	Front Royal	VA	22630
73	Green, Jr., Robert Carl	1656 Edgemont Ave	Front Royal	VA	47	50	1656 Edgemont Ave	Front Royal	VA	22630
74	Haffer, James W.	26 Bradford Dr	Front Royal	OH	14-J-19	100	26 Bradford Dr	Front Royal	VA	22630

Frederick A. Uhl and Timothy Elzinga, v. Thoroughbred Technology and Telecommunications, Inc.  
Civil Action No. JP00-1232-C B/S  
Segment 8 - Warren County, Virginia  
As of January 21, 2005

000252 AUG 18 05

## Exhibit B

Primary Sort: Grantor / Class Member Name(s)

Count	Grantor / Class Member Name(s)	Property Address	Property City	Property State	Tax Parcel ID Number	Total Front Footage	Mailing Address	City	State	Zip
75	Haley, Henry	4906 John Marshall Hwy	Linden	OH	8F		180 4906 John Marshall Hwy	Linden	VA	22642
76	Hamilton, Thomas M.	851 Happy Creek Rd	Front Royal	OH	20A/13-2-1		500 851 Happy Creek Rd	Front Royal	VA	22630
77	Happy Creek Methodist Church	1652 Happy Creek Rd		OH	30		80			
78	Harr, Jr., Philip			OH	7		105 63 Hillwood Dr	Front Royal	VA	22630
79	Harrell, Preston W.	1531 Happy Creek Rd	Front Royal	OH	2-7		125 1531 Happy Creek Rd	Front Royal	VA	22630
80	Harrell, Preston W.			OH	26		210 1531 Happy Creek Rd	Front Royal	VA	22630
81	Haves, Jackson D	1608 Edgemont Ave	Front Royal	VA	37		50 1608 Edgemont Ave	Front Royal	VA	22630
82	Hedding, Robert M.	Hillandale Rd		OH	1-6-68		300 P.O. Box 206	Tangerine	FL	32777
83	Heflin, James F.			OH	8 D 4		120 705 Washington Ave	Front Royal	VA	22630
84	Heflin, James F.	705 Washington Ave	Front Royal	OH	8 D 3		15 705 Washington Ave	Front Royal	VA	22630
85	Helmuth, Sybel Grant			OH	6		180 3117 Bute Ln	Richmond	VA	23221
86	Henry, Jr., Giles R.			OH	1-3		55 P.O. Box 1557	Front Royal	VA	22630-1557
87	Henry, Jr., Giles R.			OH	1-2		60 P.O. Box 1557	Front Royal	VA	22630-1557
88	Henry, Jr., Giles R.	Happy Creek Rd		OH	1-1		55 P.O. Box 1557	Front Royal	VA	22630-1557
89	Henry, Reagon			OH	4		300 129 Dismal Hollow Rd	Front Royal	VA	22630
90	Herring, Larry James	856 Cannon St	Front Royal	OH	1-10		70 856 Cannon St	Front Royal	VA	22630
91	Herring, Larry James	Cannon St		OH	1-9		50 856 Cannon St	Front Royal	VA	22630
92	Herring, Larry James	Cannon St		OH	1-8		60 856 Cannon St	Front Royal	VA	22630
93	Higgins, et al. Waller H.			OH	14		600 R 3 Box 136	Harpers Ferry	WV	25425-9728
94	Hines, Barbara	57 Newton Dr	Linden	OH	42		700 57 Newton Dr	Linden	VA	22642
95	Holtzman Family Limited Partnership			OH	8B, 8A, 8D		360 P.O. Box 8	Mt Jackson	VA	22842
96	Hough, Caprice Lynn	939 Happy Creek Rd	Front Royal	OH	2-9		65 939 Happy Creek Rd	Front Royal	VA	22630
97	Hough, Jr, William R.			OH	74A		120 1946 Happy Creek Rd	Front Royal	VA	22630
98	Hough, Jr, William R.	1946 Happy Creek Rd	Front Royal	OH	75		120 1946 Happy Creek Rd	Front Royal	VA	22630
99	Jasbo Inc			VA	9		290 448 Fairfax Pike	Stephens City	VA	22655
100	Jasbo Inc			VA	10		310 448 Fairfax Pike	Stephens City	PA	22655
101	Jasbo Inc			VA	11		410 448 Fairfax Pike	Stephens City	VA	22655
102	Jenkins, et al. Susan B.			OH	8-K-14		100 208 Clymer Ave	Front Royal	VA	22630
103	Jenkins, Jr., George Brook	Hillandale Rd		OH	1-9-95		425 96 Deer Haven Rd	Front Royal	VA	22630
104	Jenkins, Merl	880 Cannon St	Front Royal	OH	1-4		60 880 Cannon St	Front Royal	VA	22630
105	Jerelle, Carolyn Miller			OH	8		100 25 Hillwood Dr	Front Royal	VA	22630
106	Johns, Robert Lee			OH	9		510 62 Johns Lane	Linden	VA	22642
107	Johns, Robert Lee	62 Johns Ln		OH	10		2,070 62 Johns Lane	Linden	VA	22642
108	Johns, Robert Lee	62 Johns Ln	Linden	OH	10		2,070 62 Johns Ln	Linden	VA	22642
109	Johns, Robert Lee			OH	31-10		1,700 62 Johns Ln	Linden	VA	22642
110	Johnson, Roger E.	5740 John Marshall Hwy		OH	13A		240 5279 John Marshall Hwy.	Strasburg	VA	22657-4236
111	Joseph C. Blue Estate			OH	85		775 Box 84	McLean	VA	22101

000253 AUG 18 09

Frederick A. Uhl and Timothy Elzinga, v. Thoroughbred Technology and Telecommunications, Inc.  
Civil Action No. IP00-1232-C B/S  
Segment 8 - Warren County, Virginia  
As of January 21, 2005

## Exhibit B

Primary Sort: Grantor / Class Member Name(s)

Count	Grantor / Class Member Name(s)	Property Address	Property City	Property State	Tax Parcel ID Number	Total Front Footage	Mailing Address	City	State	Zip
112	Joseph C. Blue Estate	Dismal Hollow Rd		OH	85A	390	Box 84	McLean	VA	22101
113	Joseph C. Blue Estate	1028 Dismal Hollow Rd		OH	1-2	560	P.O. Box 84	McLean	VA	22101
114	K D G L C			VA	30A	60	116 S Stewart St	Winchester	VA	22601
115	K D G L C			VA	29A	70	116 S Stewart St	Winchester	VA	22601
116	K D G L C			VA	28A	83	116 S Stewart St	Winchester	VA	22601
117	K D G L C			VA	27A	180	116 S Stewart St	Winchester	VA	22601
118	K D G L C			VA	26A	55	116 S Stewart St	Winchester	VA	22601
119	K D G L C			VA	25A	50	116 S Stewart St	Winchester	VA	22601
120	K D G L C			VA	24A	100	116 S Stewart St	Winchester	VA	22601
121	Kidwell, Jr., James M.	1559 Happy Creek Rd		OH	27	150	P.O. Box 1738	Front Royal	VA	22630
122	Kindall, James E.	1620 Edgemont Ave	Front Royal	VA	41	50	1620 Edgemont Ave	Front Royal	VA	22630
123	Lamb, Elizabeth Ann	2262 Dismal Hollow Rd		OH	22	450	321 Gore Rd.	Front Royal	VA	22630
124	Lerolle, Donatienne			OH	6A	1,188	934 Happy Creek Rd	Front Royal	VA	22630
125	Lerolle, Donatienne			OH	12	565	934 Happy Creek Rd	Front Royal	VA	22630
126	Lerolle, Donatienne			OH	10	1,100	934 Happy Creek Rd	Front Royal	VA	22630
127	Lewis, Marty T.			OH	84	2,350	41080 Paw Paw Hollow Ln	Leonardtown	MD	20650-2160
128	Lewis, Mary T.			OH	26	200	41080 Paw Paw Hollow Ln	Leonardtown	MD	20650-2160
129	Lim On Group LLC			OH	2-4	595	4041 N 27th Rd	Arlington	VA	22207
130	Lopez, Bernadette M.	971 Happy Creek Rd	Front Royal	OH	1-3	105	971 Happy Creek Rd	Front Royal	VA	22630
131	Loughry, Jr., Raymond T., Loughry, Wanda			VA	48	50	1664 Edgemont Ave	Front Royal	VA	22630
132	Lyons, Charles E.	512 Cedar Crest Ln	Front Royal	VA	13	275	512 Cedar Crest Ln	Front Royal	VA	22630
133	Mansur, Enver			OH	1	435	840 Boonton Ave	Boonton Township	NJ	7005
134	Marler, Howard B.	Rt 647		OH	74B	150	Box 1155	Alex	VA	22313
135	McDaniel, Truen H.	Bradford Dr		OH	14-J-15	5	836 E 6th St	Front Royal	VA	22630
136	McDaniel, Truen H.	836 E 6th St	Front Royal	OH	8-K-6	100	836 E 6th St	Front Royal	VA	22630
137	McDaniel, Truen H.			OH	8-K-7	100	836 E 6th St	Front Royal	VA	22630
138	McDonald, Jerry	Rt 656		OH	79A	70	1405 Happy Creek Rd	Front Royal	VA	22630
139	McDonald, Jerry Lee	1405 Happy Creek Rd	Front Royal	OH	2-13	800	1405 Happy Creek Rd	Front Royal	VA	22630
140	McDonald, Sr., Raymond E.	1433 Happy Creek Rd		OH	1-A-1	50	P.O. Box 6512	Annapolis	MD	21401
141	McDonald, Sr., Raymond E.			OH	2-5	190	P.O. Box 6512	Annapolis	MD	21401
142	McDonald, Sr., Raymond E.			OH	2-12	200	P.O. Box 6512	Annapolis	MD	21401
143	McGee, Mark A.	1589 Hillandale Rd	Front Royal	OH	1-6-67	280	1589 Hillandale Rd	Front Royal	VA	22630
144	McIntosh, Jr, Elmer D.	Rt 647		OH	1-1	185	P.O. Box 1125	Front Royal	VA	22630
145	McIntosh, Jr, Elmer D.	963 Happy Creek Rd		OH	1-2	100	P.O. Box 1125	Front Royal	VA	22630
146	McPeak, Timothy F.	1632 Edgemont Ave		VA	44	50	2836 Mountain Rd	Front Royal	VA	22630
147	Mercuro, Tobia G.			VA	4	1,685	2629 Rockland Rd	Front Royal	VA	22630

Frederick A. Uhl and Timothy Elzinga, v. Thoroughbred Technology and Telecommunications, Inc.  
Civil Action No. IP00-1232-C B/S  
Segment 8 - Warren County, Virginia  
As of January 21, 2005

000254 AUG 18 05

## Exhibit B

Primary Sort: Grantor / Class Member Name(s)

Count	Grantor / Class Member Name(s)	Property Address	Property City	Property State	Tax Parcel ID Number	Total Front Footage	Mailing Address	City	State	Zip
148	Morris, et al. Rocky M.			VA	65B	500	PO BOX 333	Front Royal	VA	22630
149	Morrison, Trustee, Richard Alton	1174 Happy Creek Rd		OH	3	4,100	P.O. Box 352	Front Royal	VA	22630
150	Mullins, et al. Michael J	1640 Edgemont Ave	Front Royal	VA	45	220	1640 Edgemont Ave	Front Royal	VA	22630
151	Unknown			OH	30C-1-93A	1,200				
152	Unknown			OH	29-89D	300				
153	Unknown			OH	21-74	150				
154	Unknown			OH	21-79	140				
155	Unknown			OH	21-93	375				
156	Unknown			OH	21-89	75				
157	Unknown			OH	21-90	135				
158	Unknown			OH	21-89	1,275				
159	Unknown			OH	32-136	150				
160	Unknown			VA	32-18A	100				
161	Oden, James			OH	2-4-8	700	P.O. Box 1133	Front Royal	VA	22630
162	Oden, Ray T.	1171 Happy Creek Rd		OH	2-17A	775	P.O. Box 1866	Front Royal	VA	22630
163	Pearson, Jennings M.	243 Grove Farm Rd	Front Royal	VA	13	480	243 Grove Farm Rd	Front Royal	VA	22630
164	Pen-Tab Industries Inc	167 Kelley Dr		VA	32A	2,060	167 Kelly Dr	Front Royal	VA	22630
165	Pickrell, John P. and Robert R., Carter, Violet P., Alexander, Beverly P., Hoffman, Edna P.	John Marshall Hwy		OH	19A	1,200	4438 John Marshall Hwy	Front Royal	VA	22630
166	Pickrell, John P. and Robert R., Carter, Violet P., Alexander, Beverly P., Hoffman, et al. Edna P.	Rts 55 & 647		OH	18	2,500	4452 John Marshall Hwy	Front Royal	VA	22630
167	Pickrell, John P. and Robert R., Carter, Violet P., Alexander, Beverly P., Pickrell, Edna P.			OH	31-18	3,000	4438 John Marshall Hwy	Front Royal	VA	22630
168	Pickrell, John P. and Robert R., Carter, Violet P., Alexander, Beverly P., Pickrell, Robert Russell	Rts 55 & 647		OH	18	3,150	4438 John Marshall Hwy	Front Royal	VA	22630
169	Pickrell, Robert R.	4438 John Marshall Hwy		OH	18C	310	P.O. Box 1573	Front Royal	VA	22630
170	Potomac Edison Co			VA	56A	3,920	800 Cabin Hill Dr	Greensburg	PA	15601
171	Potomac Edison Co			VA	56A	175	800 Cabin Hill Dr Test Address change	Greensburg	PA	15601
172	Potomac Edison Co			VA	56B	240	800 Cabin Hill Dr	Greensburg	PA	15601
173	Pricelli, Michael C.			OH	5	225	107 Hillwood Dr	Front Royal	VA	22630
174	Pringle, et al. Leah Ann			OH	1-7-72	100	6430 Fairland St	Alexandria	VA	22312
175	Propps, Edwin C.			OH	1-7-70	350	14906 January Ct	Woodbridge	VA	22193
176	Propps, Edwin E.			OH	1-7-71	390	14906 January Ct	Woodbridge	VA	22193
177	Propps, Edwin E.			OH	1-7-69	10	14906 January Ct	Woodbridge	VA	22193
178	Rabold, Edward G.	514 Cedar Crest Ln	Front Royal	VA	14	780	514 Cedar Crest Ln	Front Royal	VA	22630
179	Rawlings, Richard A.	1211 Fairground Rd	Front Royal	VA	57	270	1211 Fairground Rd	Front Royal	VA	22630
180	Rayburn Hickerson Estate	848 E 6th St		OH	8-K-9	90	501 E Main St	Front Royal	VA	22630

000255 AUG 18 25

Frederick A. Uhl and Timothy Elzinga, v. Thoroughbred Technology and Telecommunications, Inc.  
Civil Action No. IP00-1232-C B/S  
Segment 8 - Warren County, Virginia  
As of January 21, 2005

## Exhibit B

Primary Sort: Grantor / Class Member Name(s)

Count	Grantor / Class Member Name(s)	Property Address	Property City	Property State	Tax Parcel ID Number	Total Front Footage	Mailing Address	City	State	Zip
181	Rinker, Gerald L.			OH	92	60	2023 Hudson Hollow Rd	Stephens City	VA	22655
182	Rinker, Gerald L.			OH	91	150	2023 Hudson Hollow Rd	Stephens City	VA	22655
183	Rivenbark, Deborah L.	985 Happy Creek Rd	Front Royal	OH	1-4	100	985 Happy Creek Rd	Front Royal	VA	22630
184	Rivenbark, Deborah L.	985 Happy Creek Rd	Front Royal	OH	1-5	100	985 Happy Creek Rd	Front Royal	VA	22630
185	Riverton Corporation	1111 Riverton Dr		VA	18B	1,950	1111 Riverton Rd	Front Royal	VA	22630
186	Riverton Corporation	1111 Riverton Dr		VA	18B	2,850	1111 Riverton Rd	Front Royal	VA	22630
187	Riverton Lime & Stone Co Inc			VA	27A	2,000	1111 Riverton Rd	Front Royal	VA	22630
188	Riverton Lime & Stone Co Inc			VA	3A	695	1111 Riverton Rd	Front Royal	VA	22630
189	Riverton Lime & Stone Co Inc			VA	4	1,400	1111 Riverton Rd	Front Royal	VA	22630
190	Riverton Lime & Stone Co Inc			VA	27A	1,580	1111 Riverton Rd	Front Royal	VA	22630
191	Robert R Warren et ux (Life Estate)	4093 John Marshall Hwy	Front Royal	OH	1A	365	4093 John Marshall Hwy	Front Royal	VA	22630
192	Rockland LLC			VA	21	600	106 Chester St	Front Royal	VA	22630
193	Royston, et al, William S.	1718 Ashby Station Rd	Front Royal	VA	16	1,965	1718 Ashby Station Rd	Front Royal	VA	22630
194	Royston, et al, William S.	1718 Ashby Station Rd	Front Royal	VA	16	3,900	1718 Ashby Station Rd	Front Royal	VA	22630
195	Rural Development	844 6th St		OH	8-K-8	80	130 Carriehooke Dr	Stephens City	VA	22655
196	Sanders, Joan			OH	2-11	560	P.O. Box 439	Front Royal	VA	22630
197	Sanders, Joan	1560 Happy Creek Rd		OH	28	350	P.O. Box 439	Front Royal	VA	22630
198	Sanders, Joan			OH	29	90	P.O. Box 439	Front Royal	VA	22630
199	Scott, Betty Lee	988 Dismal Hollow Rd	Front Royal	OH	1-4	365	988 Dismal Hollow Rd	Front Royal	VA	22630
200	Sealock, Dorothy M.	1765 Fiery Run Rd	Linden	VA	18	390	1765 Fiery Run Rd	Linden	Va	22642
201	Sealock, Meredith	902 Happy Creek Rd	Front Royal	OH	8-K-10	100	902 Happy Creek Rd	Front Royal	VA	22630
202	Sealock, Meredith	902 Happy Creek Rd	Front Royal	OH	8-K-11	85	902 Happy Creek Rd	Front Royal	VA	22630
203	Sethi, Jasbir Singh			OH	44	285	4210 Lemon Tree	Houston	TX	77088
204	Shullick, Barbara E.	1648 Edgemont Ave		VA	46	50	15490 Sprague Rd #20	Middleburg Hts	OH	44130
205	Silek, Suzanne W.			VA	51	50	295 W Main St	Front Royal	VA	22630
206	Silek, Suzanne W.			VA	50	50	295 W Main St	Front Royal	VA	22630
207	Sisk, Terry W.			VA	54	50	5723 Slate Mills Rd	Boston	VA	22713
208	Sisk, Terry W.			VA	53	50	5723 Slate Mills Rd	Boston	VA	22713
209	Sisk, Terry W.			VA	52	50	5723 Slate Mills Rd	Boston	VA	22713
210	Sisk, Terry W.			VA	49	50	5723 Slate Mills Rd	Boston	VA	22713
211	Sizer, Jack S.			VA	56A	2,645	120 Chestnut Hill Rd	Killingworth	CT	06419-1353
212	Smith, Jackson A.			OH	2-10	220	665 Shen Shores Rd	Front Royal	VA	22630
213	Sperry, Robert Lee			OH	1-7	55	870 Cannon St	Front Royal	VA	22630
214	Sperry, Robert Lee	870 Cannon St	Front Royal	OH	1-6	55	870 Cannon St	Front Royal	VA	22630
215	Sperry, Robert Lee	Cannon St		OH	1-5	60	870 Cannon St	Front Royal	VA	22630
216	Stallard, Curtis			OH	6	125	83 Hillwood Dr	Front Royal	VA	22630

Frederick A. Uhl and Timothy Elzinga, v. Thoroughbred Technology and Telecommunications, Inc.  
Civil Action No. IP00-1232-C B/S  
Segment 8 - Warren County, Virginia  
As of January 21, 2005

000256 AUG 18 05

Exhibit B

Primary Sort: Grantor / Class Member Name(s)

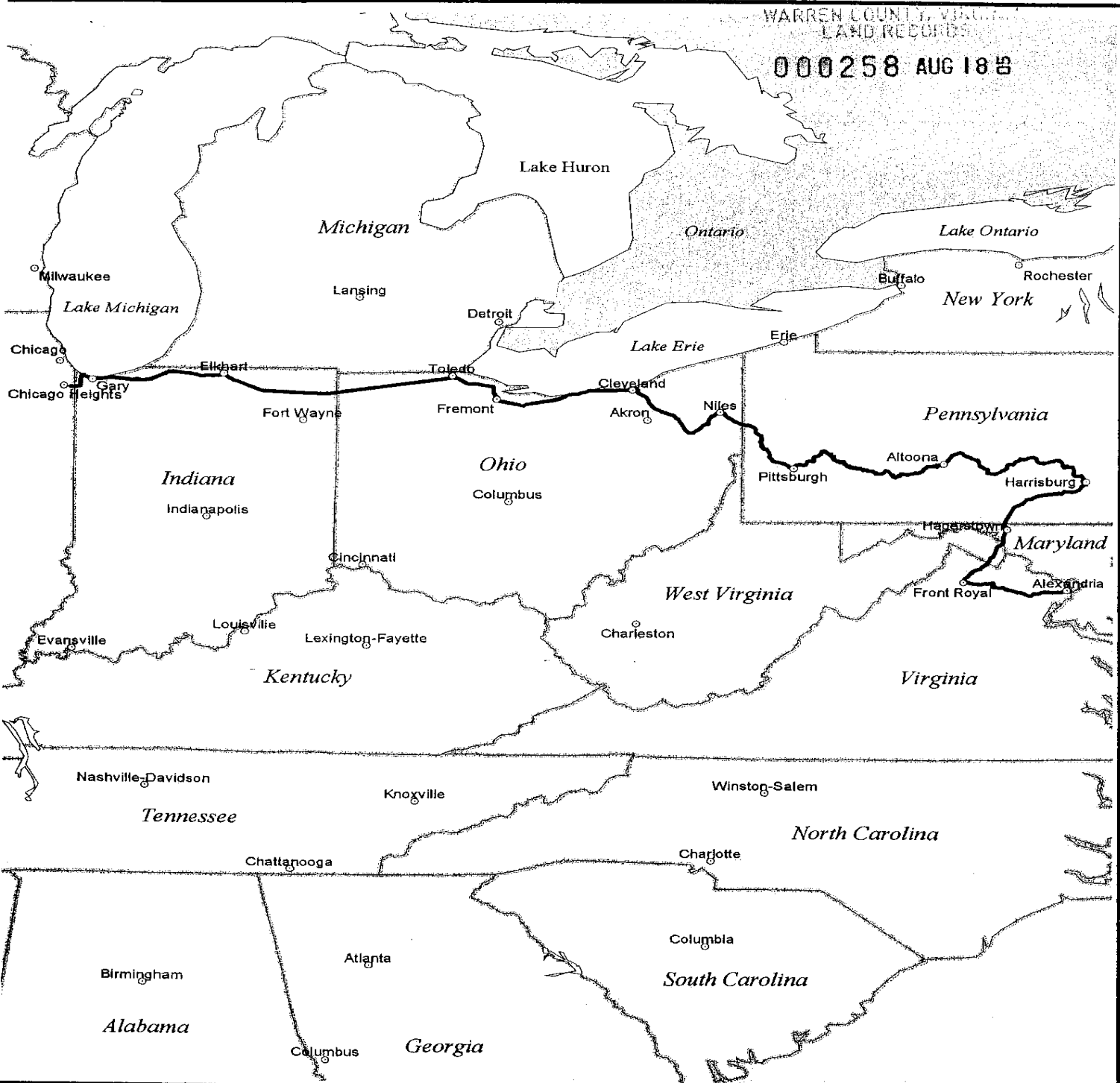
Count	Grantor / Class Member Name(s)	Property Address	Property City	Property State	Property Tax Parcel ID Number	Total Front Footage	Mailing Address	City	State	Zip
217	Strother, James Lee, Strother, Janice Ann, Strother, Johnny Lynn	Rt 647		OH	73		300 259 Khyber Pass Road	Front Royal	VA	22630
218	Strother, James Lee, Strother, Johnny Lynn, Strother, Janice Ann	Rt 647		OH	72		330 259 Khyber Pass Road	Front Royal	VA	22630
219	Strother, Willie W.			OH	2-6	175	1322 McCoy's Ford Rd	Front Royal	VA	22630
220	Success Enterprises LLC	1259 Fairground Rd		VA	56	2,915	Box 276	Edinburg	VA	22824
221	Success Enterprises LLC	1831 Ashby Station Rd		VA	22	4,350	Box 276	Edinburg	VA	22824
222	Sullivan, James A.	1048 Happy Creek Rd	Front Royal	OH	2-4D	125	1048 Happy Creek Rd	Front Royal	VA	22630
223	Swears, Barry C.			VA	11	450	103 Artillery Rd	Winchester	VA	22602
224	Taylor, Allen D.	217 Grove Farm Rd	Front Royal	VA	12	300	217 Grove Farm Rd	Front Royal	VA	22630
225	The Burke Family Trust			OH	14C	990	John E. Burke, Trustee 301 Manassas Ave	Front Royal	VA	22630
226	Thomas, Paul A.	515 Windy Ridge Rd	Front Royal	VA	28	600	515 Windy Ridge Rd	Front Royal	VA	22630
227	Thompson, Linda G.	1982 Happy Creek Rd	Front Royal	OH	76B	50	1982 Happy Creek Rd	Front Royal	VA	22630
228	Toray Plastics (America) Inc	500 Toray Dr	Front Royal	VA	9A	3,660	500 Toray Dr	Front Royal	VA	22630
229	Trenary, III, William C.	1795 Ashby Station Rd	Front Royal	VA	17	1,950	1795 Ashby Station Rd	Front Royal	VA	22630
230	Two Rivers Archery Club Inc			OH	105D	300	P.O. Box 1646	Front Royal	VA	22630-1646
231	Valley Mortgage			OH	2	125	609 Cedar Creek Rd, Suite 11	Winchester	VA	22602
232	Valley Mortgage			OH	1	150	609 Cedar Creek Rd, Suite 11	Winchester	VA	22602
233	Valley Mortgage Corporation	1678 Happy Creek Rd		OH	31	180	609 Cedar Crk Grade 3a	Winchester	VA	22601-2721
234	Vaught, Loretta S.	952 Happy Creek Rd		OH	2-7	25	925 Happy Creek Rd	Front Royal	VA	22630
235	Vaught, Loretta S.			OH	2-8	300	925 Happy Creek Rd	Front Royal	VA	22630
236	Vogt, Glenn R.	4215 John Marshall Hwy	Front Royal	OH	2	980	4215 John Marshall Hwy	Front Royal	VA	22630
237	Von Der Lippe, Nickolia	110 Station Ln		OH	13D	60	P.O. Box 29	Linden	VA	22642
238	Warren Co Habitat for Humanity Inc	1896 Edgemont Ave		VA	58	100	P.O. Box 323	Front Royal	VA	22630
239	Weber, Paul S.	5944 John Marshall Hwy	Linden	VA	9	960	5944 John Marshall Hwy	Linden	VA	22642
240	White, Patrick J.			OH	3	100	448 Dismal Hollow Rd	Front Royal	VA	22630
241	Whitmore, John J	Rt 647		OH	18	300	106 Flint Ave	Harrisonburg	VA	22801
242	Whitney, Rodney William			VA	18A	150	4017 Nova Dr	Chantilly	Va	20151
243	Whorton, Ervin H.	133 Newton Dr	Linden	OH	43	460	133 Newton Dr	Linden	VA	22642
244	Woods, Alfred	1616 Edgemont Ave	Front Royal	VA	39	100	1616 Edgemont Ave	Front Royal	VA	22630
245	Woodson, Arlene D.	45 Crestview Dr	Front Royal	VA	31	60	45 Crestview Dr	Front Royal	VA	22630

000257 AUG 18 20

**EXHIBIT C**

**[SEE ATTACHED]**

000258 AUG 18 2001



	<p>GIS SERVICES PROVIDED BY <b>REAL ESTATE ENGINEERING</b></p> <p>MAP EXTENT: 35 Deg 9 Min 32 Sec -89 Deg 54 Min 52 Sec -89 Deg 53 Min 36 Sec 35 Deg 9 Min 44 Sec</p>	<p>N W E S</p>	<p>Norfolk Southern Railway Company Office of Chief Engineer - Design &amp; Construction - Atlanta, Ga.</p> <p>0 40 80 120 Miles</p> <p><b>Chicago, IL to Alexandria, Va. Segment 08</b></p>	<p><b>Class Action Settlement Corridors</b></p>	<p> <b>NORFOLK SOUTHERN</b></p> <p>PROJECT NO. <b>GIS-2000-5</b></p> <p>FILE NO. <b>109-10570</b></p> <p>Printed: <b>January 2, 2001</b></p>
--	---	------------------------	--	---	--

000259 AUG 18 2001

ADAMS

FULTON

FRANKLIN

WASHINGTON

MORGAN

LAGERSTOWN

CARROLL

BERKELEY

FREDERICK

FREDERICK

CHARLES TOWN

JEFFERSON

VINCHESTER

BERRYVILLE

MONTGOMERY

LOUDOUN

CLARKE

WARREN

FRONT ROYAL

FAIRFAX

ALEXANDRIA

RAPPAHANNOCK

WARRENTON

MANASSAS PARK

MANASSAS

FAIRFAX

FAUQUIER

PRINCE WILLIAM

CHARLES

STAFFORD

CULPEPER

County Seats Shown



**GIS SERVICES PROVIDED  
BY  
REAL ESTATE ENGINEERING**  
MAP EXTENT:  
36 Deg 0 Min 32 Sec  
-88 Deg 06 Min 02 Sec  
-89 Deg 03 Min 30 Sec  
36 Deg 6 Min 44 Sec



**Norfolk Southern Railway Company**  
Office of Chief Engineer - Design & Construction - Atlanta, Ga.  
Chicago, Il. to Alexandria, Va.  
**Segment 08**

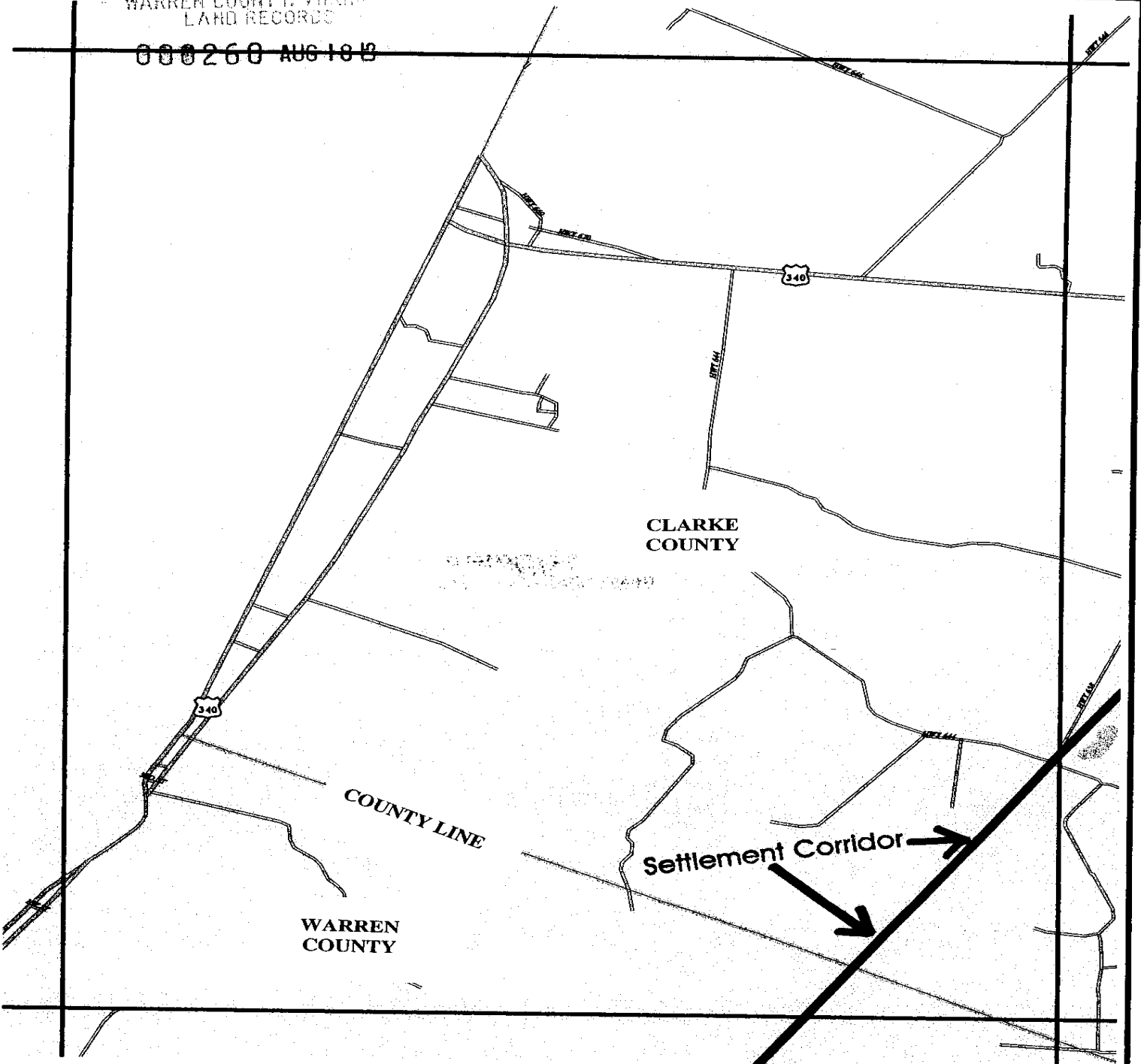
**Class Action  
Settlement  
Corridors**



PROJECT NO.  
**GIS-2000-5**  
FILE NO.  
**109-10570**


Printed: **January 2, 2001**

000260 AUG 18 13



**GIS SERVICES PROVIDED  
BY  
REAL ESTATE ENGINEERING**

MAP EXTENT:  
-78 Deg 4 Min 9 Sec  
-78 Deg 9 Min 52 Sec  
-78 Deg 5 Min 37 Sec  
-78 Deg 1 Min 31 Sec



**Norfolk Southern Railway Company**  
Office of Chief Engineer - Design & Construction - Atlanta, Ga.  
T-Cubed Corridor Maps  
Line: Chicago, IL to Alexandria, Va. (Segment 08)  
Co./City (FIPS): Clarke 043 State (FIPS): Virginia 51

07	129008	129009	129010	129011
19	129220	129221	129222	129223
31	128632	128633	128634	128635

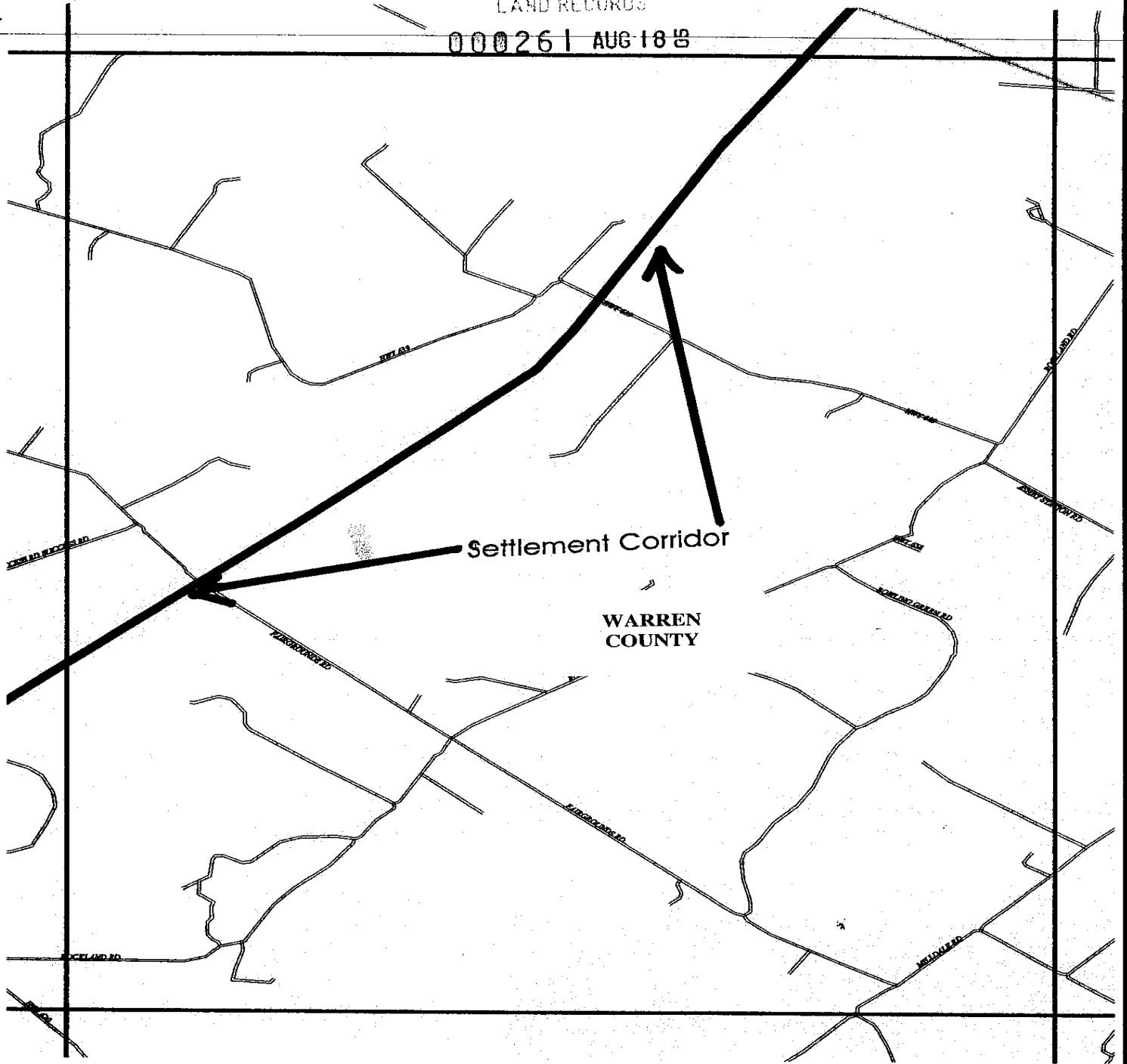
County Lines Shown



PROJECT NO. FILE NO.  
GIS-2000-5 100-10670  
SCALE 1" = 2000'  
SHEET NO. 129221




Printed: December 12, 2000

000261 AUG 18 03



Settlement Corridor

WARREN  
COUNTY




	<b>GIS SERVICES PROVIDED</b> <b>BY</b> <b>REAL ESTATE ENGINEERING</b> <small>MAP EXTENT:</small> 36 Deg 9 Min 52 Sec      -78 Deg 9 Min 37 Sec 36 Deg 58 Min 34 Sec		<b>Norfolk Southern Railway Company</b> Office of Chief Engineer - Design & Construction - Atlanta, Ga. 1000      0      1000      2000 Feet <b>T-Cubed Corridor Maps</b> Line: Chicago, Il. to Alexandria, Va. (Segment 66) Co./City (FIPS): Warren 187      State (FIPS): Virginia 61		19   129220   129221   129222   129223 31   128632   128633   128634   128635 43   128044   128045   128046   128047	County Lines Shown 	PROJECT NO.      FILE NO. GIS-2000-6      109-10570 SCALE 1" = 2000' DSD NO.      128633 Printed:      December 12, 2000

000262 AUG 18 03

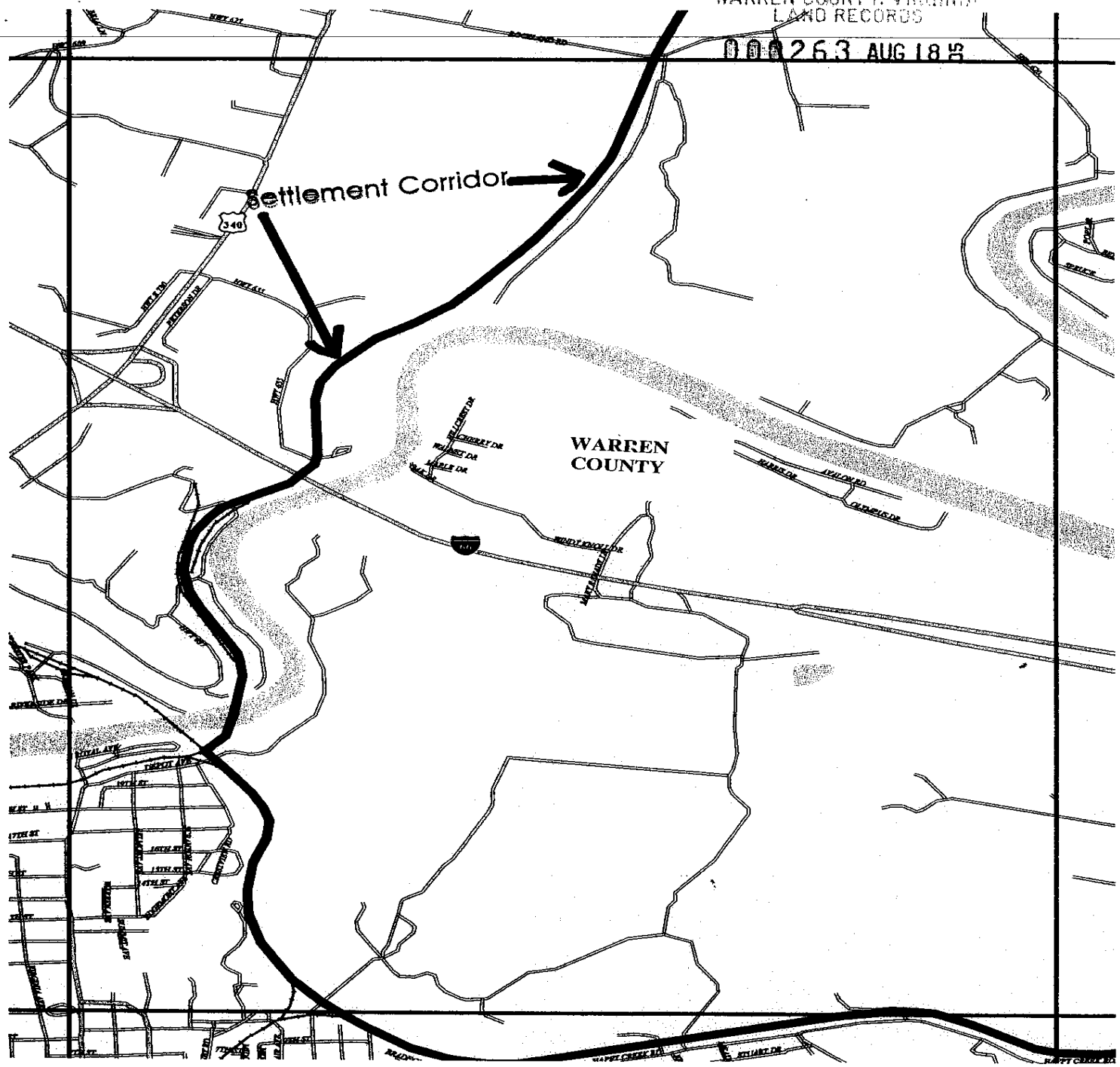
COUNTY LINE

WARREN  
COUNTY


Settlement Corridor

	<b>GIS SERVICES PROVIDED</b> <b>BY</b> <b>REAL ESTATE ENGINEERING</b>			<b>Norfolk Southern Railway Company</b> Office of Chief Engineer - Design & Construction - Atlanta, Ga. 1000 0 1000 2000 Feet <b>T-Cubed Corridor Maps</b> Line: Chicago, Ill. to Alexandria, Va. (Segment 08) Co./City (FIPS): Warren 167 State (FIPS): Virginia 61		129219   129220   129221   129222		PROJECT NO. 109-10570 GNS-2000-6 SCALE 1" = 2000' GRID NO. <b>128632</b>
	MAP EXTENTS: 30 Deg 1 Min 21 Sec -70 Deg 12 Min 0 Sec -70 Deg 0 Min 48 Sec 90 Deg 50 Min 34 Sec			30   128631   128632   128633   128634				
				40   128043   128044   128045   128046				
				Printed: <b>December 12, 2000</b>				

000263 AUG 18 20



**GIS SERVICES PROVIDED**  
BY  
**REAL ESTATE ENGINEERING**  
MAP EXTENT:  
30 Deg 58 Min 54 Sec  
-78 Deg 12 Min 8 Sec -78 Deg 8 Min 56 Sec  
30 Deg 58 Min 44 Sec



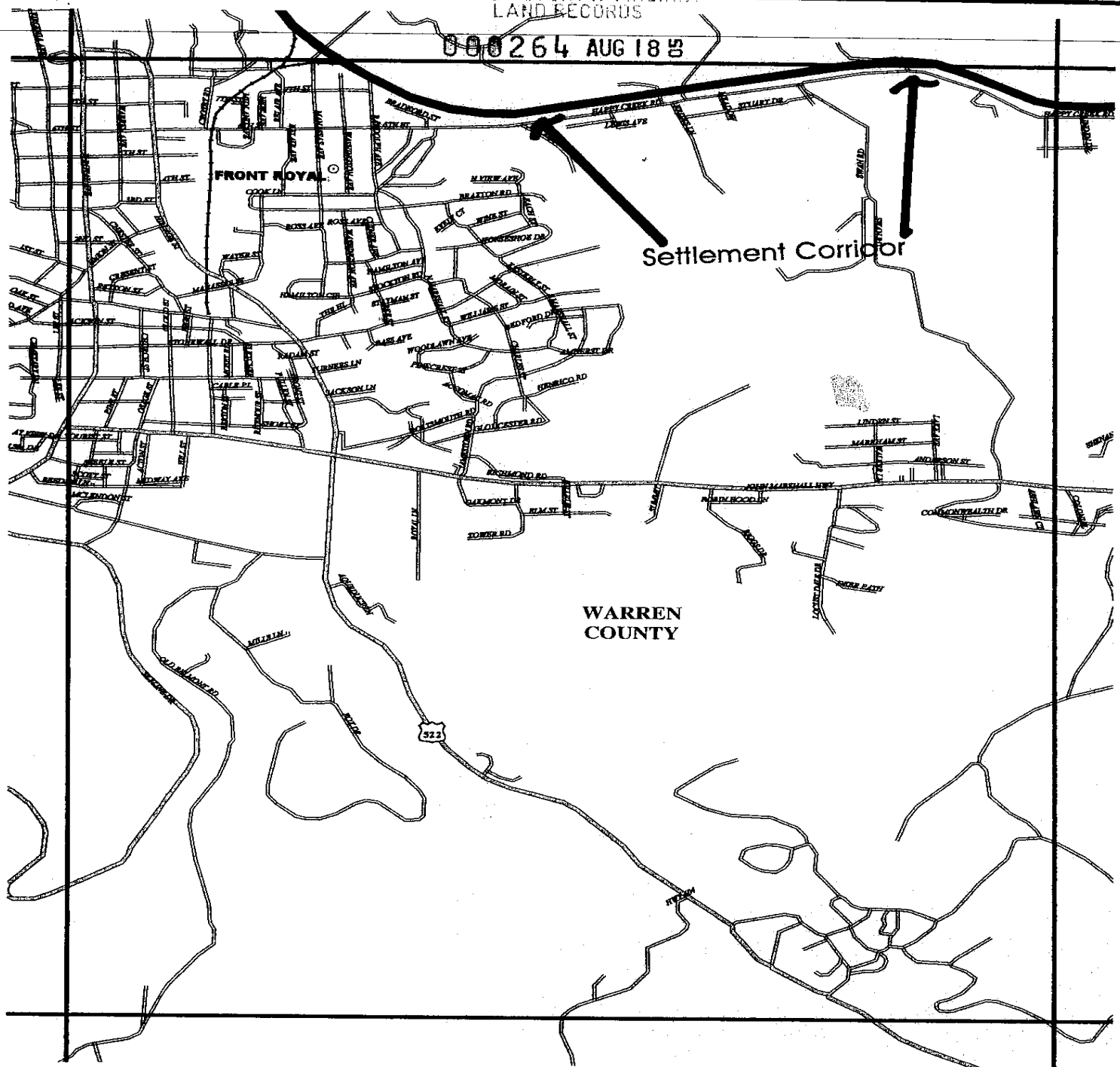
**Norfolk Southern Railway Company**  
Office of Chief Engineer - Design & Construction - Atlanta, Ga.  
1000 0 1000 2000 Feet  
**T-Cubed Corridor Maps**  
Line: Chicago, IL to Alexandria, Va. (Segment 08)  
Co./City (PIPS): Warren 187 State (PIPS): Virginia 51

30	128631	128632	128633	128634
42	128043	128044	128045	128046
54	127455	127456	127457	127458



County Lines Shown  
PROJECT NO. GIS-2000-6 FILE NO. 109-10570  
SCALE 1" = 2000'  
GRID NO. 128044  
Printed: December 12, 2000

000264 AUG 18 83



Settlement Corridor

WARREN  
COUNTY

322



**GIS SERVICES PROVIDED  
BY  
REAL ESTATE ENGINEERING**  
MAP EXTENT:  
30 Deg 00 Min 46 Sec  
-78 Deg 12 Min 8 Sec -78 Deg 8 Min 58 Sec  
30 Deg 52 Min 59 Sec



**Norfolk Southern Railway Company**  
Office of Chief Engineer - Design & Construction - Atlanta, Ga.  
1000 0 1000 2000 Feet  
**T-Cubed Corridor Maps**  
Line: Chicago, B. to Alexandria, Va. (Segment 08)  
Co./City (RPS): Warren 187 State (RPS): Virginia 81

42	128043	128044	128045	12
54	127455	127456	127457	12
66	126867	126868	126869	12

County Lines Shown  
**Norfolk Southern**  
PROJECT NO. 108-10570  
FILE NO. 108-10570  
SCALE 1" = 2000'  
GRID NO. 127456  
Printed: December 12, 2000

000265 AUG 18 03

Settlement Corridor

WARREN COUNTY

County Lines Shown



**GIS SERVICES PROVIDED  
BY  
REAL ESTATE ENGINEERING**  
MAP EXTENT:  
36 Deg 01 Min 46 Sec  
-79 Deg 01 Min 52 Sec  
36 Deg 02 Min 50 Sec  
-79 Deg 01 Min 57 Sec

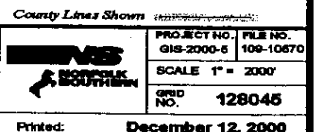


**Norfolk Southern Railway Company**  
Office of Chief Engineer - Design & Construction - Atlanta, Ga.  
1000 1000 2000 Feet  
**T-Cubed Corridor Maps**  
Line: Chicago, IL to Alexandria, Va. (Segment 06)  
Co./City (MP#): Warren 187 State (MP#): Virginia 51

43	128044	128045	128046	12
55	127456	127457	127458	12
67	126868	126869	126870	12



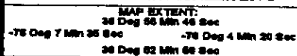
**PROJECT NO. FILE NO.**  
GIS-2000-8 108-10670  
**SCALE 1" = 200'**  
**GRID NO. 127457**  
**Printed: December 12, 2000**





**WARREN  
COUNTY**

**COUNTY LINE**



Line: Chicago, IL to Alexandria, Va. (Segment 05)  
Co./City (FIPS): Warren 187 State (FIPS): Virginia 51

44	128045	128046	128047	128048
45	127457	127458	127459	127460
46	126869	126870	126871	126872

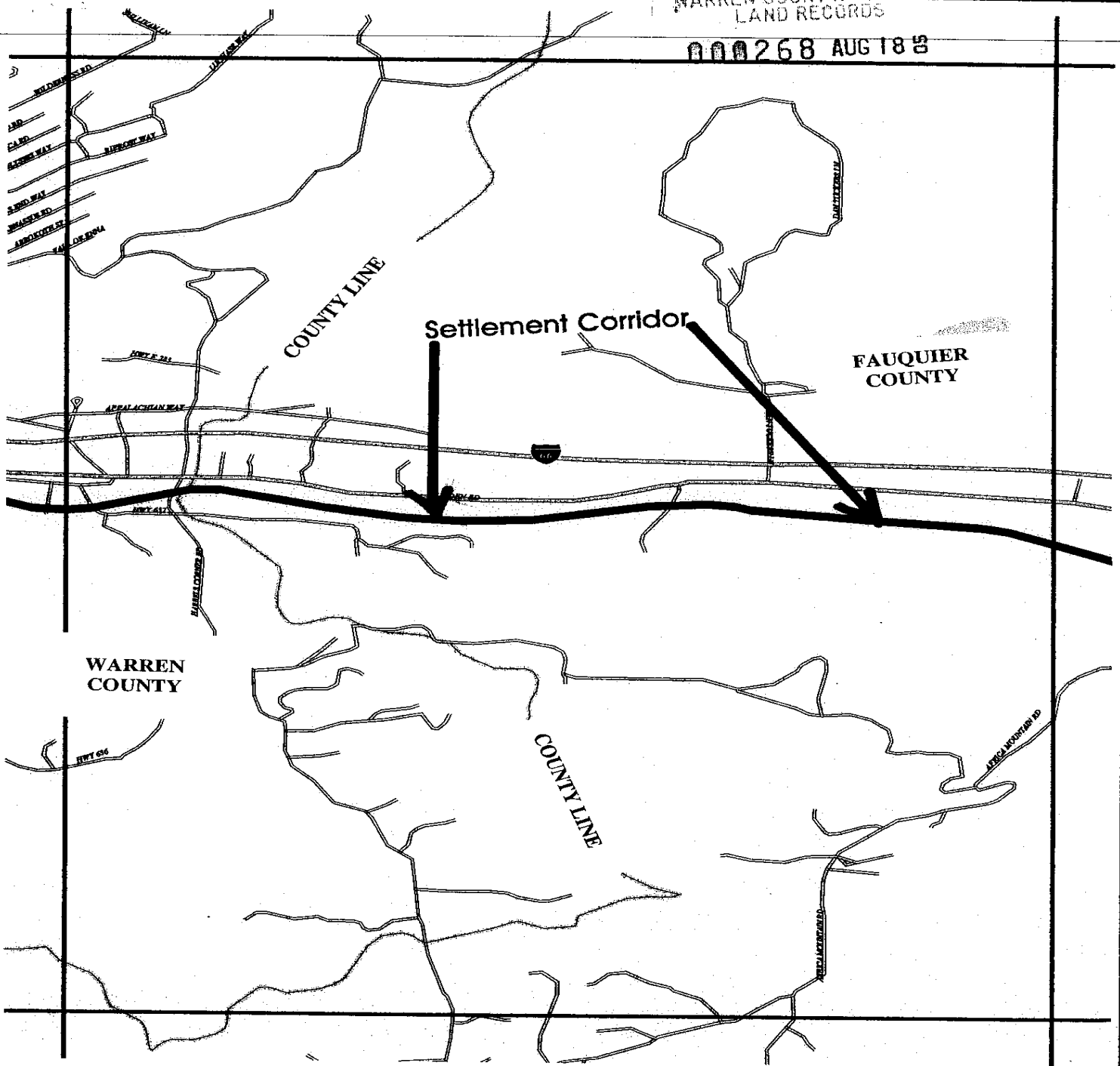


**THE BROTHERS**


NO. 127458

Printed: December 12, 2000

000268 AUG 18 98



**GIS SERVICES PROVIDED**  
BY  
**REAL ESTATE ENGINEERING**  
MAP EXTENT:  
34 Deg 54 Min 48 Sec  
-78 Deg 5 Min 18 Sec -78 Deg 2 Min 3 Sec  
38 Deg 52 Min 58 Sec



**Norfolk Southern Railway Company**  
Office of Chief Engineer - Design & Construction - Atlanta, Ga.  
1000 0 1000 2000 Feet  
**T-Cubed Corridor Maps**  
Line: Chicago, IL to Alexandria, Va. (Segment 08)  
Co./City (FIPS): Fauquier 081 State (FIPS): Virginia 61

45	128046	128047	128048	12
57	127458	127459	127460	12
69	126870	126871	126872	12

County Lines Shown (shaded/white/outline)  
**NS**  
**NORFOLK SOUTHERN**  
PROJECT NO. FILE NO.  
GIS-2000-6 100-10670  
SCALE 1" = 2000'  
GRID NO. 127459  
Printed: December 12, 2000

WARREN COUNTY, VIRGINIA  
LAND RECORDS

000269 AUG 18 2005

INSTRUMENT #050010169  
RECORDED IN THE CLERK'S OFFICE OF  
WARREN COUNTY ON  
AUGUST 18, 2005 AT 02:55PM  
JENNIFER R. SIMS, CLERK

RECORDED BY: SWN

